

Fares

Fares are calculated on the number of zones you use in your journey.

Zone calculator		Destination zone							
Fare zone	Origin zone	1	2	3	4	5	6	7	8
1	1	1	2	3	4	5	6	7	8
2	2	1	2	3	4	5	6	7	8
3	3	2	1	2	3	4	5	6	7
4	4	3	2	1	2	3	4	5	6
5	5	4	3	2	1	2	3	4	5
6	6	5	4	3	2	1	2	3	4
7	7	6	5	4	3	2	1	2	3
8	8	7	6	5	4	3	2	1	2

Ticket options

qconnect single

One - way ticket to reach your destination, including transfers within two hours on any **qconnect** service.

qconnect daily

Unlimited travel within the zones purchased until the last service scheduled on the day of issue, valid on all **qconnect** services.

qconnect weekly

Unlimited travel within the zones purchased for one week (seven consecutive days) from the date of issue, valid on all **qconnect** services.

Access and mobility

Many **qconnect** bus services are accessible. For accessible bus availability, please contact your **qconnect** operator.

Translating and Interpreting Service – 13 14 50

If you have any problems with reading and speaking English, contact the Translating and Interpreting Service on 13 14 50 for assistance, anywhere in Queensland at any time.

Concessions

Information on concessions is available at www.qconnect.qld.gov.au.

Timetables

This timetable covers Nambour to Maleny, Maleny to Landsborough and Landsborough to Beerwah. Timetables are available from the operator and www.qconnect.qld.gov.au.

Weekends and public holidays

Routes 891 and 892 have services on weekends and public holidays. Route 890 does not.

No smoking/alcohol

Smoking is prohibited on all services.

Alcohol may not be consumed on any service.

Travel tips

1. Visit www.qconnect.qld.gov.au to use the **qconnect** journey planner and access timetable information.
2. Plan to arrive at least five minutes prior to departure.
3. Check the approaching bus is the service you require by looking at the destination sign.
4. At designated bus stops, signal the driver clearly by placing your hand out as the bus approaches. Keep your arm extended until the driver indicates.
5. If you have a concession card, have it ready to show the driver.
6. Ask for a ticket by destination or by the number of zones you will cross.
7. Once you've boarded just sit back and enjoy the ride. If you need to stand, securely hold on to a handle.
8. Ring the stop bell at least 100 metres before your stop. If you are unsure where you should get off, ask the driver when you are boarding the bus and remain seated until the bus stops.
9. If crossing the road after alighting, wait for the bus to move away and check the road is clear.

Lost property

For all lost property enquiries, please enquire with your local **qconnect** bus operator.

Food and drink

Please refrain from eating or drinking on all **qconnect** bus services.

Travelling with a pram

When travelling during peak hours, or if the wheelchair space is occupied, prams and strollers will need to be stored in the luggage racks. At all other times you can travel with the child seated in the pram.

Safety and security

Keep your personal property with you at all times while travelling. Make sure your bag is closed and your valuables secured. If you see an unattended bag please report it to a staff member.

Security surveillance

Many buses in the **qconnect** network are equipped with closed circuit television cameras. If you have any concerns while travelling please speak to your bus driver.


Bicycles

Bicycles are not permitted on buses at any time. Cyclists are encouraged to use bike locker facilities where they are available.

qconnect journey planner

The **qconnect** journey planner enables you to plan your trip in any Queensland town that has **qconnect** bus services. To access the journey planner, visit www.qconnect.qld.gov.au. Simply enter your trip details and get an instant trip summary.

The screenshot shows the 'qconnect journey planner' interface. It includes a 'Select city or town' dropdown, a 'Select region' dropdown, and fields for 'From: Road/Landmark' and 'To: Road/Landmark' with 'Enter Departure Location' and 'Enter Destination Location' prompts. There are also fields for 'Date' and 'Departure Time'. Buttons for 'Plan journey' and 'Clear all' are visible at the bottom. A 'Powered by Google maps' logo is at the bottom left.



Scan this code to connect directly with the **qconnect** journey planner.

For more information

- Timetables
 - Concessions
 - Access and mobility
- visit www.qconnect.qld.gov.au.

Due to unforeseen circumstances, details on this timetable may change. For up-to-date information visit **qconnect** for information on timetables, maps, fares, journey planning, special events and accessibility.

Your **Sunshine Coast Hinterland qconnect** bus operator



Glasshouse Country Coaches

ph: 5496 9249

fax: 5496 9544

cavglass@bigpond.com

www.glasshousecoaches.com.au

242 Pikes Rd

Glasshouse Mountains Qld 4518

© The State of Queensland
(Department of Transport and Main Roads) 2016
qconnect tt Nambour/Maleny/Landsborough/Beerwah
Updated Sept 2016



Sunshine Coast Hinterland

Bus timetable

Monday to Friday

route servicing

890 Maleny to Nambour via Montville, Flaxton and Mapleton

Monday to Sunday

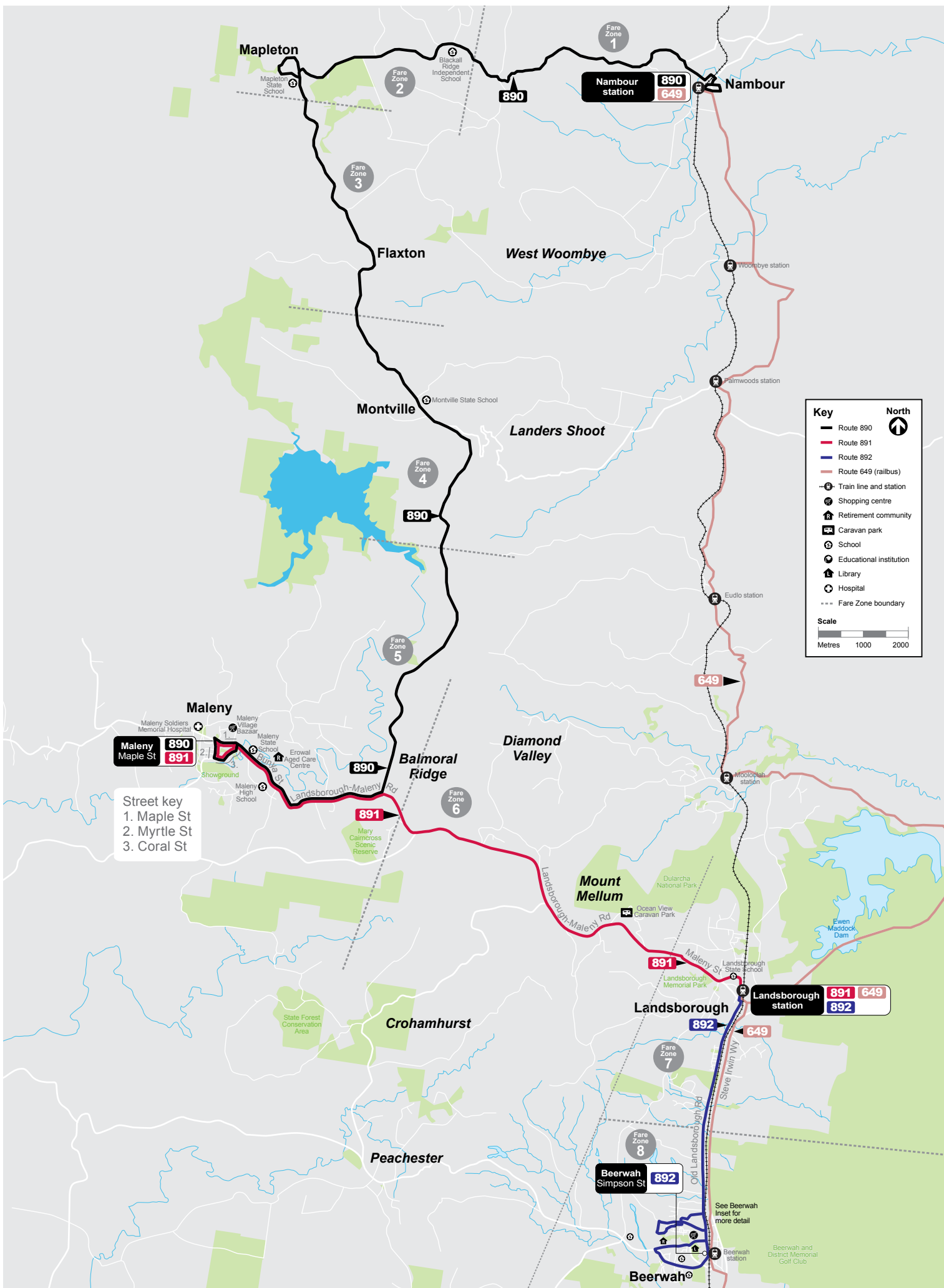
route servicing

891 Maleny to Landsborough

892 Landsborough to Beerwah (loop)

effective 4 October 2016





Key

- Route 890
- Route 891
- Route 892
- Route 649 (railbus)
- Train line and station
- Shopping centre
- Retirement community
- Caravan park
- School
- Educational institution
- Library
- Hospital
- Fare Zone boundary

North

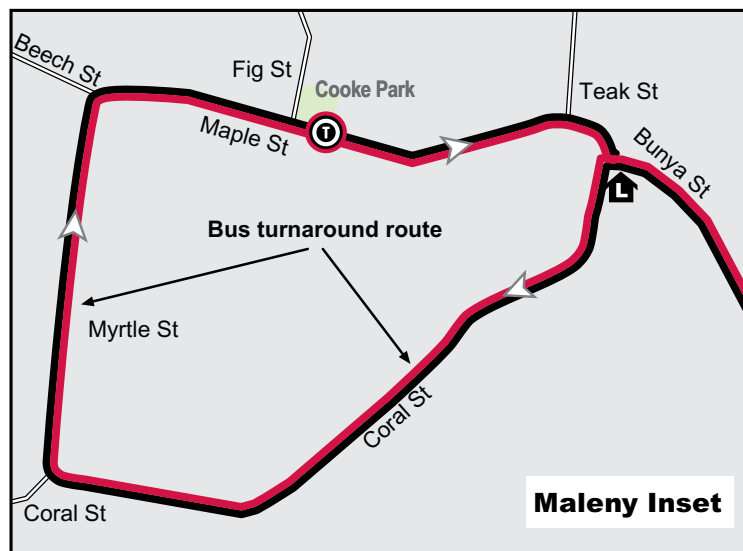
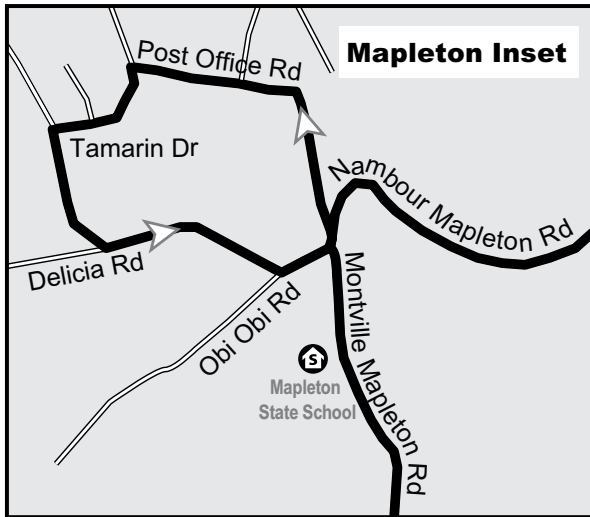
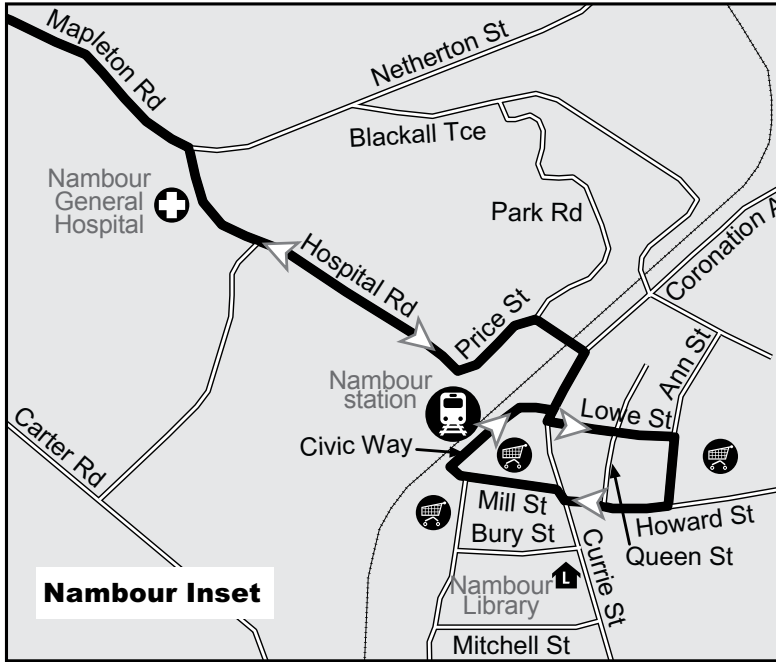
Scale

Metres 1000 2000

Street key

1. Maple St
2. Myrtle St
3. Coral St

See Beerwah inset for more detail



Route 890



Maleny to Nambour

servicing Montville, Flaxton and Mapleton

Monday to Friday

major stops	route	890	890	890	890
		am	am	pm	pm
Maleny/Cooke Park		6.25	9.37	12.37	3.29
Montville		6.38	9.50	12.50	3.42
Flaxton Barn		6.44	9.56	12.56	3.48
Mapleton		6.51	10.03	1.03	3.55
Nambour/Lowe Street		7.11	10.23	1.23	4.15
Nambour station		7.16	10.28	1.28	4.20
Train departs Nambour station		7.26	10.38	1.38	4.30
Train arrives Caboolture station		8.23	11.35	2.35	5.35
Change service		Thru	Thru	Thru	Thru
Train departs Caboolture station		8.23	11.35	2.35	5.35
Train arrives Central Station		9.07	12.26	3.26	6.26

Route 890



Nambour to Maleny

servicing Mapleton, Flaxton and Montville

Monday to Friday

major stops	route	890	890	890	890
		am	am	am	pm
Train departs Central Station		8.37	11.37	3.34
Train arrives Caboolture station		9.26	12.26	4.23
Change service		Thru	Thru	Thru
Train departs Caboolture station		9.26	12.26	4.23
Train arrives Nambour station		10.26	1.26	5.26
Nambour station		7.46	10.36	1.36	5.31
Nambour/Lowe Street		7.47	10.37	1.37	5.32
Mapleton		8.06	10.56	1.56	5.51
Flaxton Barn		8.12	11.02	2.02	5.57
Montville		8.16	11.06	2.06	6.01
Maleny/Cooke Park		8.37	11.27	2.27	6.22

Explanations

C= rail service only to Caboolture, change at Caboolture for connecting services to Brisbane.
 R= rail bus service only to Caboolture, change at Caboolture for connecting services to Brisbane.

For more information on connecting bus and train services, download MyTransLink app, visit translink.com.au or call 13 12 30 anytime.

The following TransLink services are available at Nambour station

- 610 Nambour to Maroochydore via Kunda Park
 - 612 Maroochydore to Nambour via Bli Bli
 - 630 Noosa to Nambour via Eumundi
 - 631 Noosa to Nambour via Cooroy and Eumundi
 - 636 Nambour to University via Buderim
 - 639 Nambour area local service (loop)
 - 649 Caboolture station to Nambour station (railbus)
- Train services on the Sunshine Coast Line

Hail 'n' ride

You can board and get off bus services in between regular stops as long as you are situated more than 400 metres from the nearest designated bus stop. For distances less than 400 metres, we recommend you use the closest bus stop.

Please ensure the bus has enough room to stop safely, and is not in a turning lane, on a corner, or a roundabout and stopping will not interfere with passing traffic.

To hail the bus, raise your hand and indicate to the driver that you wish the bus to stop.

Make sure you choose a visible position so that the driver can see you clearly as the bus approaches.

To get off the bus between stops, please advise the driver where you want to get off when boarding.

Route 891



Maleny to Landsborough

servicing Ocean View Caravan Park

Monday to Friday

route	891	891	891	891	891	891	891	891	891
major stops	am	am	am	am	pm	pm	pm	pm	pm
Maleny	7.02	8.06	9.06	10.41	3.06	4.33	6.00	7.31	8.11
Montville turn off	7.07	8.14	9.14	10.46	3.14	4.38	6.05	7.36	8.16
Ocean View Caravan Park	7.12	8.21	9.21	10.51	3.21	4.43	6.10	7.41	8.21
Landsborough station	7.17	8.26	9.26	10.56	3.26	4.48	6.15	7.46	8.26
Train departs Landsborough station	7.27	8.36	9.36	11.06	3.36	4.58	6.20	8.02	9.36
Train arrives Caboolture station	7.57	9.05	10.05	11.35	4.05	5.35	6.56	8.34	10.05
Change service	Thru	Thru	Thru	Thru	Thru	Thru	Thru	Thru	Thru
Train departs Caboolture station	7.59	9.05	10.05	11.35	4.05	5.35	7.05	8.35	10.05
Train arrives Central Station	8.44	9.56	10.56	12.26	4.56	6.26	7.56	9.26	10.56

Saturday, Sunday and public holidays

route	891	891	891	891	891	891	891
major stops	am	am	pm	pm	pm	pm	pm
Maleny	9.11	10.41	12.11	3.11	4.41	6.11	7.41
Montville turn off	9.16	10.46	12.16	3.16	4.46	6.16	7.46
Ocean View Caravan Park	9.21	10.51	12.21	3.21	4.51	6.21	7.51
Landsborough station	9.26	10.56	12.26	3.26	4.56	6.26	7.56
Train departs Landsborough station	9.36	11.06	12.36	3.36	5.06	6.36	8.06
Train arrives Caboolture station	10.05	11.35	1.05	4.05	5.35	7.05	8.35
Change service	Thru	Thru	Thru	Thru	Thru	Thru	Thru
Train departs Caboolture station	10.05	11.35	1.05	4.05	5.35	7.05	8.35
Train arrives Central Station	10.56	12.26	1.56	4.56	6.26	7.56	9.26

Route 891



Landsborough to Maleny

servicing Ocean View Caravan Park

Monday to Friday

route	891	891	891	891	891	891	891	891	891
major stops	am	am	am	am	pm	pm	pm	pm	pm
Train departs Central Station	5.37	7.07	8.37	1.07	2.37	4.22	5.49	6.04
Train arrives Caboolture station	6.26	7.56	9.26	1.56	3.26	5.11	6.34	6.53
Change service	Thru	Thru	Thru	Thru	Thru	Thru	Thru	Thru
Train departs Caboolture station	6.26	7.56	9.26	1.56	3.26	5.11	6.35	6.53
Train arrives Landsborough station	7.17	8.36	9.58	2.28	3.58	5.42	7.06	7.24
Landsborough station	6.36	7.22	8.41	10.03	2.33	4.03	5.45	7.11	7.51
Ocean View Caravan Park	6.41	7.27	8.46	10.08	2.38	4.08	5.50	7.16	7.56
Montville turn off	6.48	7.34	8.53	10.13	2.45	4.15	5.55	7.21	8.01
Maleny	6.56	7.42	9.01	10.18	2.53	4.23	6.00	7.26	8.06

Saturday, Sunday and public holidays

route	891	891	891	891	891	891	891
major stops	am	am	am	pm	pm	pm	pm
Train departs Central Station	7.07	8.37	10.07	1.07	2.37	4.07	5.37
Train arrives Caboolture station	7.56	9.26	10.56	1.56	3.26	4.56	6.26
Change service	Thru	Thru	Thru	Thru	Thru	Thru	Thru
Train departs Caboolture station	7.56	9.26	10.56	1.56	3.26	4.56	6.26
Train arrives Landsborough station	8.28	9.58	11.28	2.28	3.58	5.28	6.58
Landsborough station	8.33	10.03	11.33	2.33	4.03	5.33	7.03
Ocean View Caravan Park	8.38	10.08	11.38	2.38	4.08	5.38	7.08
Montville turn off	8.43	10.13	11.43	2.43	4.13	5.43	7.13
Maleny	8.48	10.18	11.48	2.48	4.18	5.48	7.18

The following TransLink services are available at Landsborough station

- 605 Caloundra to Landsborough
 - 615 Maroochydore to Landsborough via University
 - 649 Caboolture station to Nambour station (railbus)
- Train services on the Sunshine Coast Line



Monday to Friday

	route	892	892	892	892	892	892	892	892	892
major stops		am	am	am	am	pm	pm	pm	pm	pm
Landsborough station		9.31	11.01	11.31	12.01	3.31	4.53	8.26
Pinelands Drive		9.35	11.05	11.35	12.05	3.35	4.57	8.30
Beerwah/Simpson Street		6.18	9.38	11.08	11.38	12.08	2.10	3.38	5.00	8.33
Embracia in Glasshouse		6.22	9.42	11.12	11.42	2.14	3.42	5.04
Chantilly Crescent		6.27	9.47	11.17	11.47	2.19	3.47	5.09
North Street		6.30	9.50	11.20	11.50	2.22	3.50	5.12
Landsborough station		6.36	9.56	11.26	11.56	2.28	3.56	5.18

Saturday, Sunday and public holidays

	route	892	892	892	892	892	892	892	892	892	
major stops		am	am	am	pm	pm	pm	pm	pm	pm	
Landsborough station		9.31	11.01	12.31	12.56	3.31	5.01	6.31	8.01
Pinelands Drive		9.35	11.05	12.35	1.00	3.35	5.05	6.35	8.05
Beerwah/Simpson St		8.10	9.38	11.08	12.38	1.03	2.10	3.38	5.08	6.38	8.08
Embracia in Glasshouse		8.14	9.42	11.12	12.42	2.14	3.42	5.12	6.42
Chantilly Crescent		8.19	9.47	11.17	12.47	2.19	3.47	5.17	6.47
North Street		8.22	9.50	11.20	12.50	2.22	3.50	5.20	6.50
Landsborough station		8.28	9.56	11.26	12.56	2.28	3.56	5.26	6.56

